





Map 9 - Peatland

Based on LCS88 data

-  Local Authority Boundaries
-  Peatland (presence in 1km squares)
-  10km grid
-  Rivers

SCALE 1:750000

Land Cover of Scotland
Copyright Scottish Office 1992

