





Map 4 - Birch Woodlands

-  Local Authority Boundaries
-  Birch woodlands (presence in 1km squares)
-  10km grid
-  Rivers

SCALE 1:750000

Natural Habitat Survey
of Grampian: 1983 - 1985.
Grampian Regional Council:
Economic Development &
Planning Dept.

