





Map 2b - Broadleaved Woodland

-  Local Authority Boundaries
-  Broadleaved Woodland (presence in 1km squares)
-  10km grid
-  Rivers

SCALE 1:750000

*Based on data from the
Natural Habitat Survey
of Grampian : 1983 - 1985.
Grampian Regional Council
Economic Development
& Planning Dept.*

