






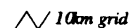

Map 1 North-east Scotland

 Local Authority Boundaries

Generalised Height Data

-  1 000 ft
-  2 000 ft
-  3 000 ft
-  4 000 ft

-  CITY
-  MAJOR TOWN
-  TOWN
-  SMALL TOWN
-  VILLAGE

-  10km grid
-  Rivers

SCALE 1:750000

